

PLANNING (HAZARDOUS SUBSTANCES) (SCOTLAND) ACT 1997
THE TOWN AND COUNTRY PLANNING (HAZARDOUS SUBSTANCES)
(SCOTLAND) REGULATIONS 2015

APPLICATION FOR HAZARDOUS SUBSTANCES CONSENT

1

Applicant
Address

Post code

Telephone numb2a/TT

--

--



Table C (i)

Vessel No*	Substance including Part no. in Sch. 1 to the Regs, and entry no. if Part 2, category if Part 1, identity if Part 3	Installed above ground† (Yes/No)	Buried (Yes/No)	Mounded (Yes/No)	Maximum capacity (cubic metres)	Highest vessel design temperature °C	Highest vessel design pressure (bar absolute)

* identify by reference to substance location plan

† if "Yes", specify whether or not it will be provided with full secondary containment

(c) For each substancep.4 (t [i3w)-10 2w)-10 2wd8 (h)-



PLANNING (HAZARDOUS SUBSTANCES) (SCOTLAND) ACT 1997
THE TOWN AND COUNTRY PLANNING (HAZARDOUS SUBSTANCES)
(SCOTLAND) REGULATIONS 2015
OWNERSHIP CERTIFICATES A-D

CERTIFICATE A

I certify that:
at the beginning of the period of 21 days ending with the date of the accompanying application/appeal* nobody except the applicant/appellant*, was the owner (a) of any part of the land to which the application/appeal* relates.

See note

OR


CERTIFICATE B

I certify that:
I have/The applicant has/appellant has* given the required Notice (b) to everyone, other than the applicant/appellant*, who, at the beginning of the period of 21 days ending with the date of the accompanying application/appeal*, was the owner (a) of any part of the land to which the application/appeal* relates, as listed below.

See notes

OWNER'S NAME	ADDRESS AT WHICH NOTICE WAS SERVED	DATE ON WHICH NOTICE WAS SERVED
--------------	---------------------------------------	------------------------------------

OR



.....

.....

.....

Notes to accompany certificates

- (a) Owner means a person who, in respect of any part of the land, is the proprietor of the dominium utile or is the lessee under the lease thereof where not less than seven years remain unexpired.
- (b) In accordance with the ownership notification form.
- (c) Insert description of steps taken.



A series of ten horizontal dotted lines spanning the width of the page, providing a guide for handwriting practice. The lines are evenly spaced and extend from the left margin to the right margin.

A copy of a plan showing the location of the development is attached

If you wish to obtain further information on the application or to make representations (including comments or questions) you should contact **Planning Services** on (0546) 605518 or email enquiries to centralvalidationteam@argyll-bute.gov.uk

Documents can be inspected during the period of 21 days beginning with the date of this notice online at www.argyll-bute.gov.uk or at the Council Offices 1A manse Brae Lochgilphead PA31 8RD.

Signed

Date

You may receive this notice before the appropriate Council or Local office receives the application. You are therefore advised to telephone Planning Services or the area office first and check that the application has been received.

APPLICATIONS FOR HAZARDOUS SUBSTANCES CONSENT

NOTES FOR GUIDANCE

1. In order to avoid delays in processing, applicants are asked to study these notes and the enclosed application forms carefully to ensure that all the necessary particulars and plans are provided.

You are encouraged to seek pre-application advice from Planning Services before submitting an application.

2. To submit a completed application, please use the following email address:

centralvalidationteam@argyll-bute.gov.uk

3. **The Application**

Applications for Hazardous Substances Consent should comprise the completed application form, a site map, a substance location plan and a certificate of ownership.

4. **Notification of owners**

The Planning Authority will not entertain an Application for Hazardous Substances Consent unless it is accompanied by a CERTIFICATE OF OWNERSHIP (as required by Regulation 8(1)).

The applicant/agent should complete and sign the appropriate ownership certificate (A, B, C or D). Where the applicant is not the owner of the land there is a requirement to serve notice on the owner(s) and the notice invites any owner on whom it is served to make representations on the application to the Planning Authority within 21 days.

5. **Plans required**

The application shall be accompanied by plans as follows.

- (a) **Site Map** – the site map shall be a map reproduced from, or based upon, an Ordnance Survey map with a scale of not less than 1: 10,000 which is sufficient to identify the location and extent of the land to which the application relates.

Application fees

The processing fee for an application is £ unless